


Appendix A


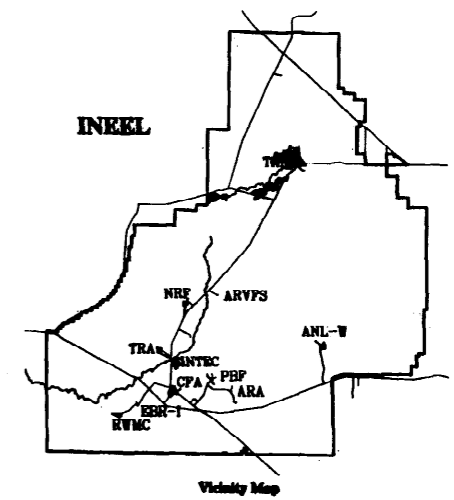
**Design Drawings for Test Area North, Waste Area Group 1,
Remedial Design/Remedial Action, Operable Unit 1-10,
Group 1 Sites**

TSF- 07 CERCLA Site 2000



Legend

- Roads and Buildings
- x-x- Fences
- CERCLA Site Boundaries

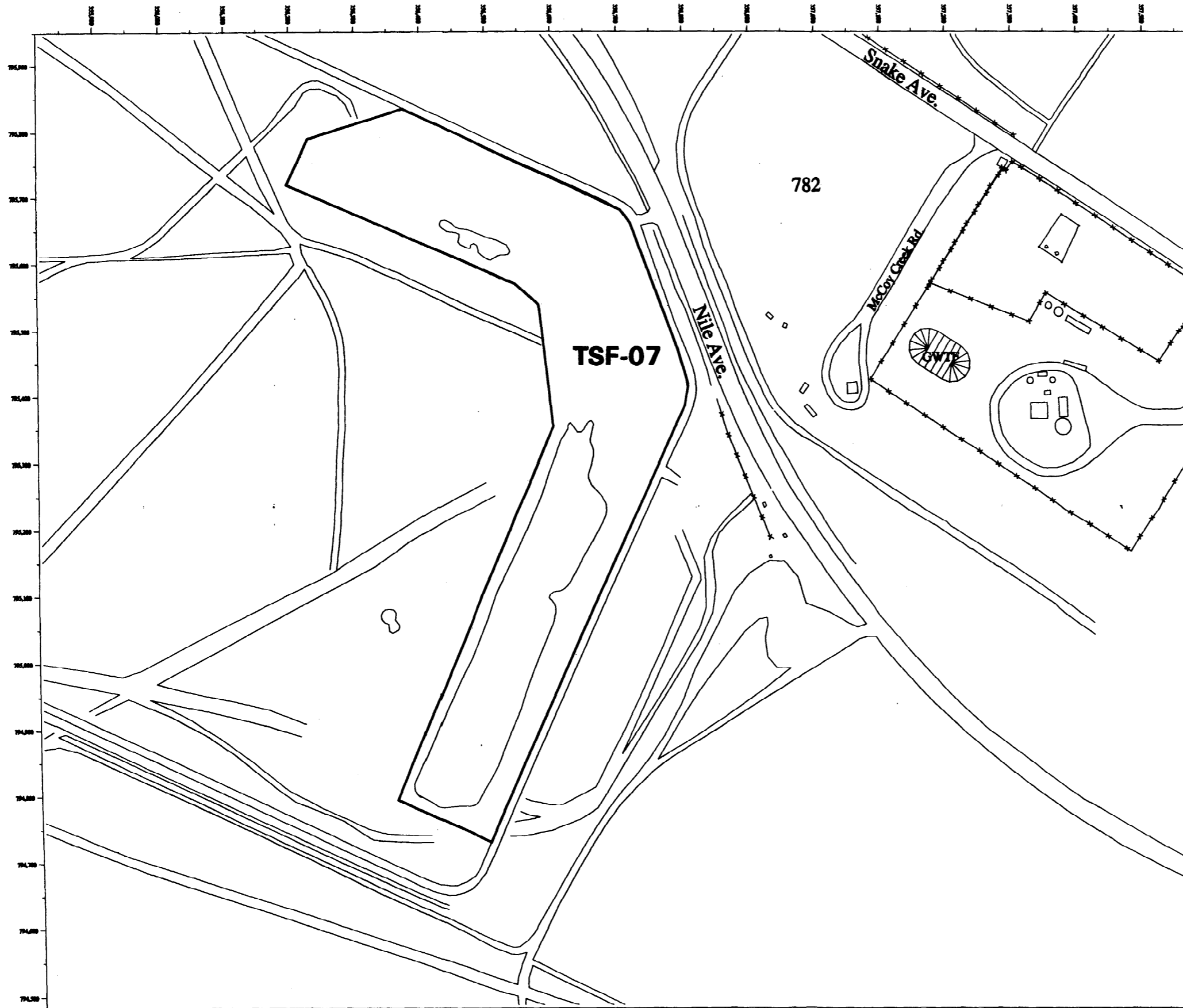


Date Drawn: April 20, 2000

INEEL SPATIAL ANALYSIS LABORATORY

APPLYING TECHNOLOGY TO MEET ENVIRONMENTAL NEEDS

SPATIAL ANALYSIS LABORATORY



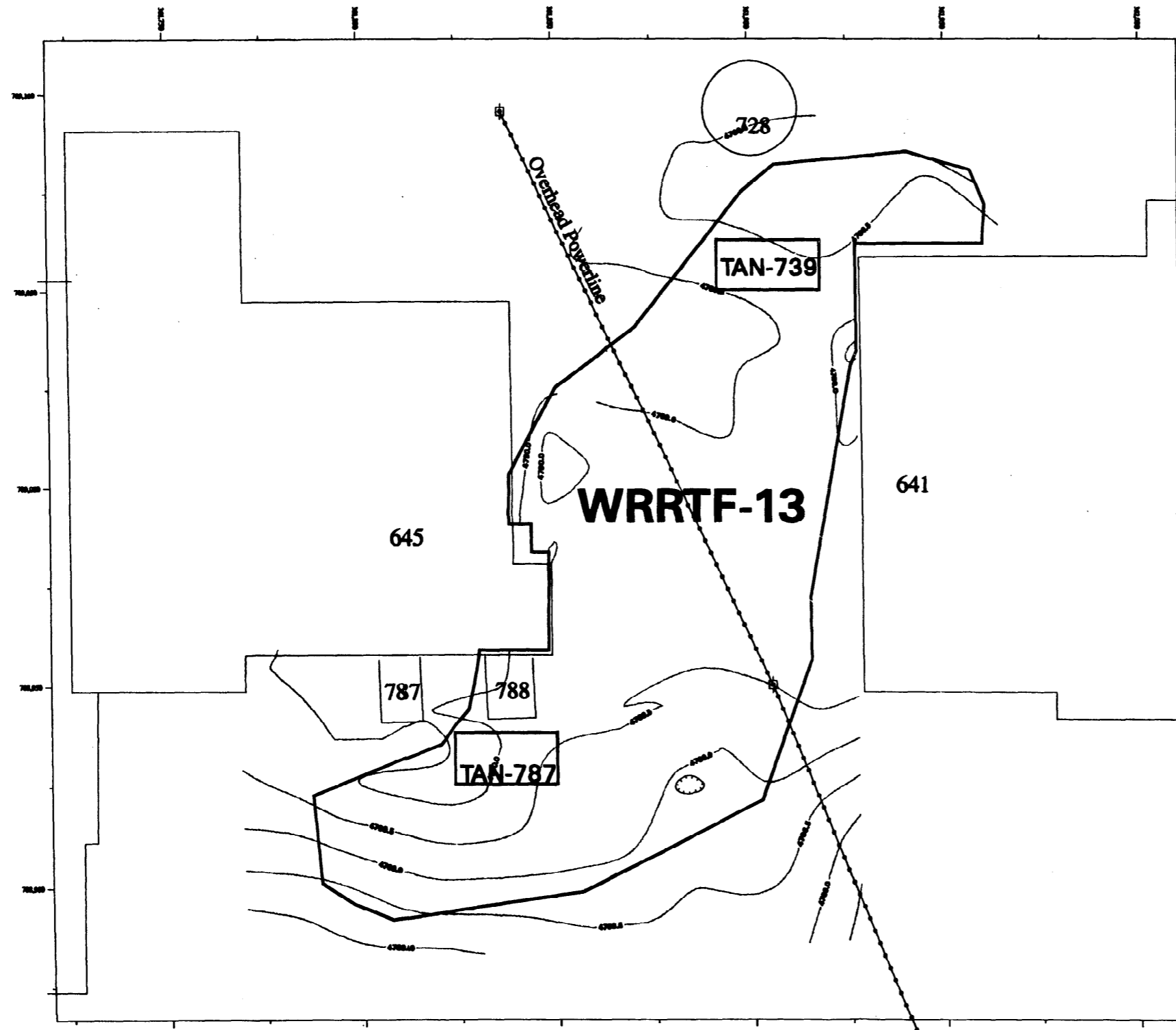
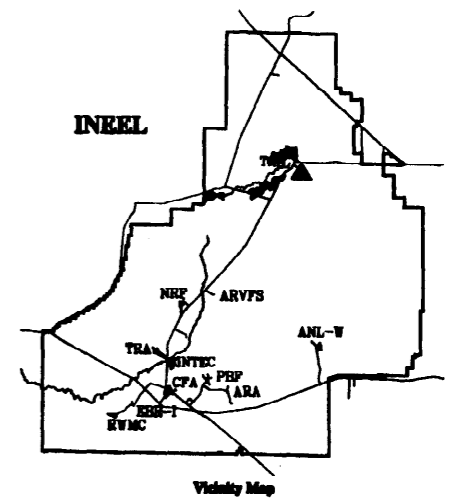
WRRTF- 13

CERCLA Site 2000

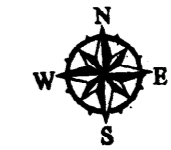


Legend

- Roads and Buildings
- Powerlines
- CERCLA Site Boundaries

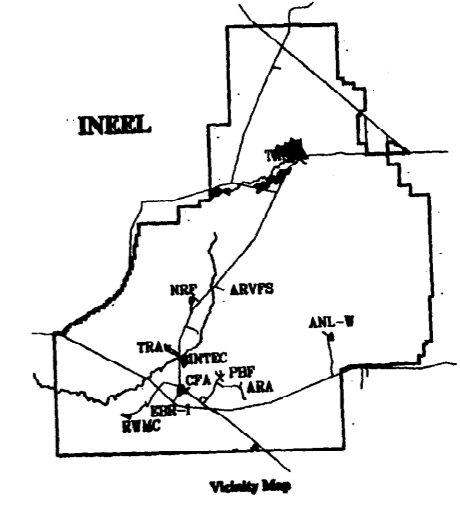


TSF- 06 and TSF- 26 CERCLA Sites 2000



Legend

- Roads and Buildings
- x-x- Fences
- o-o- Powerline
- .-.- Underground Powerline
- CERCLA Site Boundaries
- Trash Piles



Date Drawn: April 20, 2000

INEEL SPATIAL ANALYSIS LABORATORY
APPLYING TECHNOLOGY TO MEET ENVIRONMENTAL NEEDS

